

**1st & 2nd Class
Geography**



Town Planning

Today we learned about **town planning**.



When it comes to creating a new town, it is very important to plan ahead and think about where services such as hospitals, fire stations, shops, schools, parks and playgrounds should be.

Should a school be close to a playground? Or a busy road? This is why town planning is important.




Exercise 1

Plan your own town!

Here is your chance to create your own town! First give it a name. Next, we use symbols to help us design a town, putting suitable buildings besides each other.


Cut out or draw the following symbols on the map where you think it is the best location.



Restaurant



Theatre



Tourist Information



Doctor



School symbol



Office Buildings



Exercise 1



Play Ground



Parking



Supermarket




Zebra Crossing



Bus stop



Bike Lane



Traffic Lights



school

School




House



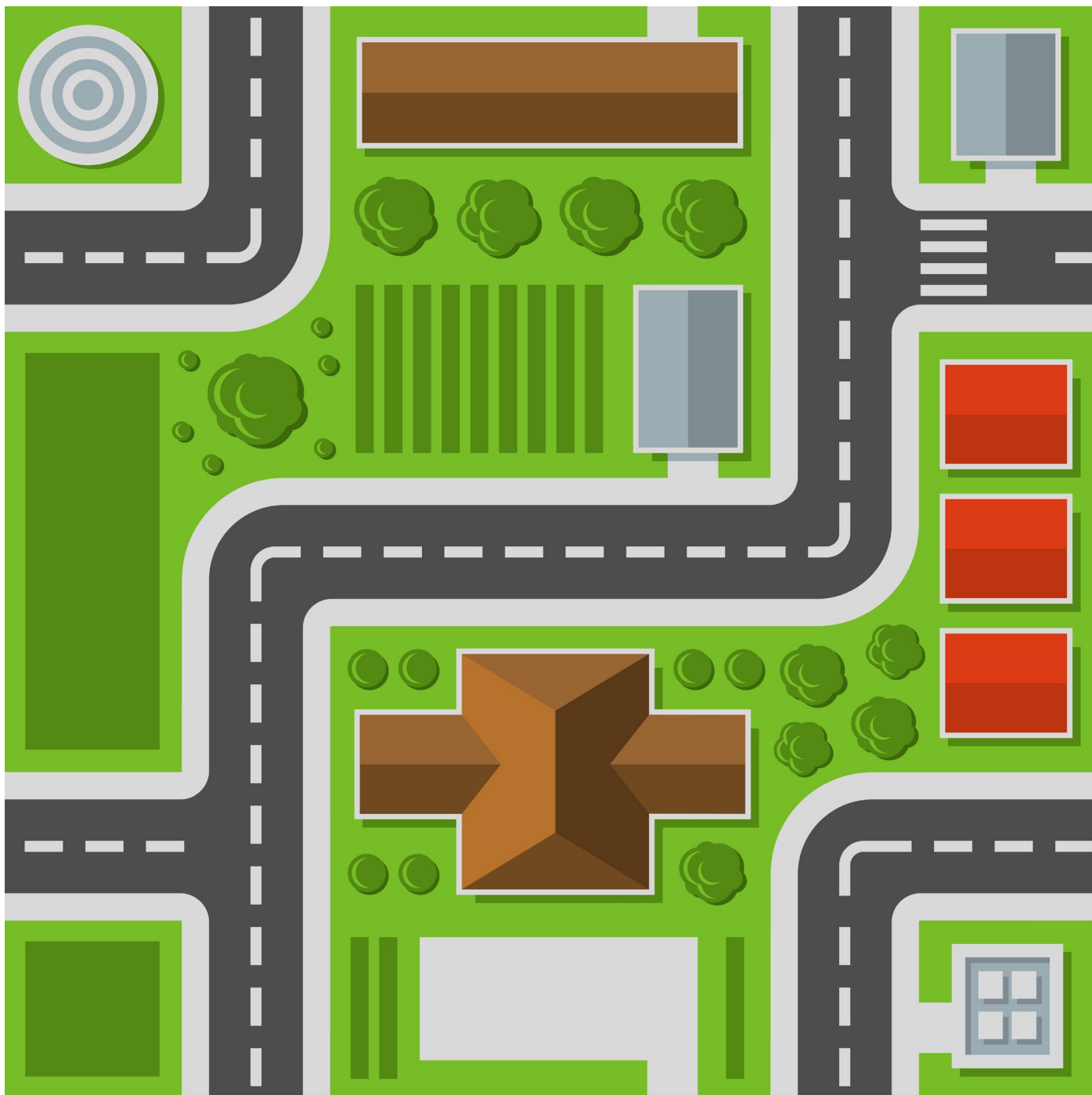
Exercise 1

The name of this town is: _____





Exercise 1





Exercise 2

After all that hard work, it's time to take a trip through your town. Roll a nice and start your journey. If you land on a ladder, you can take a short cut!

